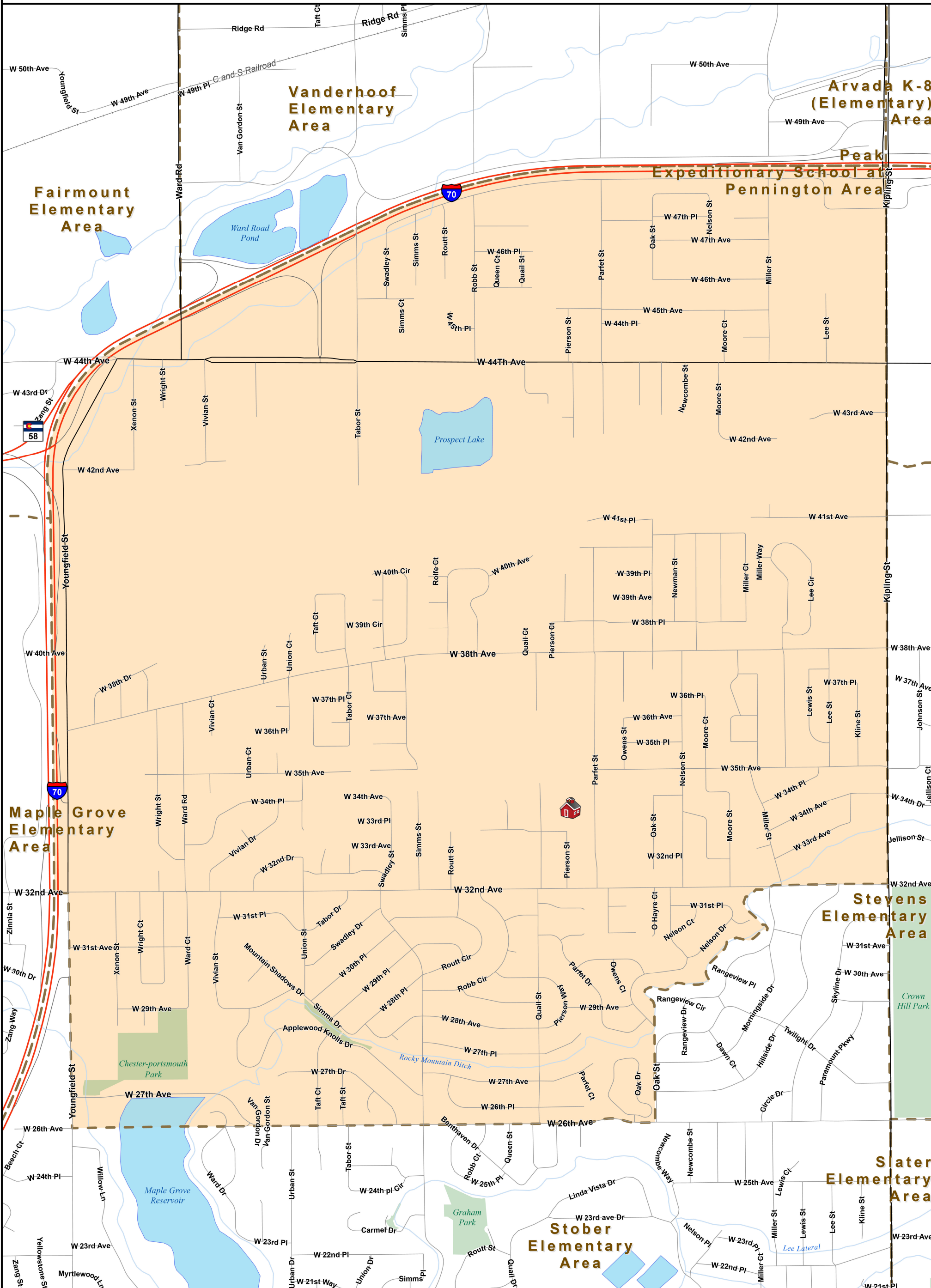


Prospect Valley Elementary

Wheat Ridge Attendance Area

3400 Pierson St Wheat Ridge, CO 80033

303-982-7535



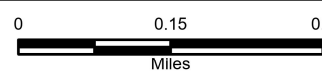
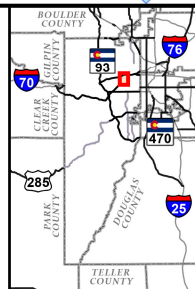
Planning and Property
303-982-2354



Prospect Valley Elementary

Prospect Valley Elementary Boundary

School Boundaries



Campus Code: 34000 School Code: 7190

Disclaimer: This map is for cartographic use only and may contain information that is no longer current. Jefferson County Schools assumes no responsibility of any kind for use of this map. Please contact the Planning Department with any questions.

Rev: 20231213

Prospect Valley Elementary School

3395 Parfet Street, Wheat Ridge 80033 · Voice: 303.982.7535 · Wheat Ridge Attendance Area

LEGAL DESCRIPTION

Beginning at Interstate Highway 70 and W 32nd Ave; north then east along Interstate Highway 70 to Kipling St; south to W 32nd Ave; west to the Rocky Mountain Ditch in Paramount Heights; southwest along the ditch to Oak St; south to W 26th Ave; west to Youngfield St; north to W 32nd Ave; west to Interstate Highway 70, point of beginning.



GIS Boundaries Development Team
Rev. 20231213

Source: JEFFCO Public Schools GIS & Jefferson County